

Project Report

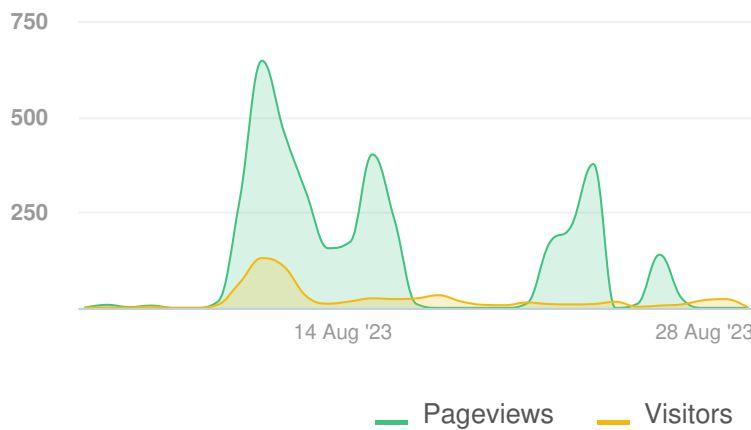
01 August 2023 - 31 August 2023

Your Thoughts

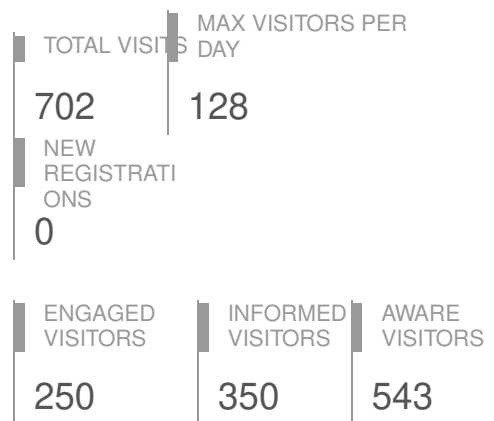
Rutland Avenue - One-Way Trial



Visitors Summary




Highlights



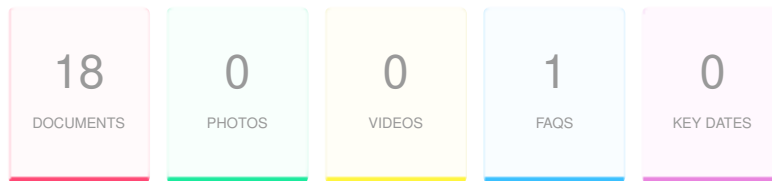
Aware Participants		Engaged Participants	
543		250	
Aware Actions Performed	Participants	Engaged Actions Performed	
Visited a Project or Tool Page	543	Registered	Unverified
Informed Participants	350	Anonymous	
Informed Actions Performed	Participants	Contributed on Forums	0
Viewed a video	0	Participated in Surveys	4
Viewed a photo	0	Contributed to Newsfeeds	0
Downloaded a document	146	Participated in Quick Polls	0
Visited the Key Dates page	9	Posted on Guestbooks	0
Visited an FAQ list Page	31	Contributed to Stories	0
Visited Instagram Page	0	Asked Questions	0
Visited Multiple Project Pages	115	Placed Pins on Places	0
Contributed to a tool (engaged)	250	Contributed to Ideas	0

ENGAGEMENT TOOLS SUMMARY



Tool Type	Engagement Tool Name	Tool Status	Visitors	Contributors		
				Registered	Unverified	Anonymous
Survey Tool	Post-trial Survey	Published	270	4	0	246
Survey Tool	Community survey	Archived	6	0	0	0

INFORMATION WIDGET SUMMARY



Widget Type	Engagement Tool Name	Visitors	Views/Downloads
Document	Trial data - average weekday traffic counts before/after trial	96	99
Document	Original two-way design	68	72
Document	Trial data - full data	60	65
Document	Site 14 - Gallipoli Street - North of Egham Road.xlsx	1	1
Document	Site 13 - Egham Road - West of Gallipoli Street.xlsx	1	1
Document	Site 11 - Saleham Street - West of Gallipoli Street.xlsx	1	1
Document	Site 10 - Gallipoli Street - North of Rutland Avenue.xlsx	1	1
Document	Site 04 - Streatley Road - West of Gallipoli.xlsx	1	1
Document	Site 03 - Gallipoli Street - North of Midgley.xlsx	1	1
Document	Site 02 - Midgley Street - East of Rutland Avenue.xlsx	1	1
Document	Site 01 - Streatley Road - West of Castle Way.xlsx	1	1
Document	Site 15 - Enfield Street - West of Gallipoli Street.xlsx	0	0
Document	Site 12 - Howick Street - West of Gallipoli Street.xlsx	0	0
Document	Site 09 - Rutland Avenue - South of Gallipoli Street.xlsx	0	0
Document	Site 08 - Rutland Avenue - South of Saleham Street.xlsx	0	0
Document	Site 07 - Rutland Avenue - South of Howick Street.xlsx	0	0
Document	Site 06 - Rutland Avenue - South of Enfield Street.xlsx	0	0
Document	Site 05 - Rutland Avenue - South of Midgley Street.xlsx	0	0

INFORMATION WIDGET SUMMARY

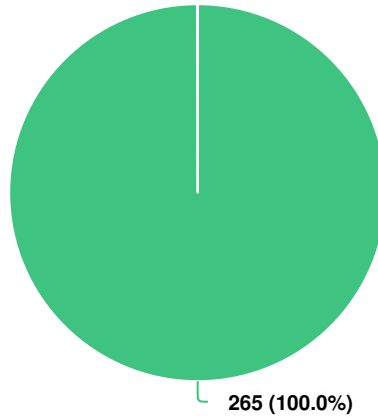
Widget Type	Engagement Tool Name	Visitors	Views/Downloads
Document	Site 05 - Rutland Avenue - South of Midgley Street.xlsx	0	0
Faqs	faqs	31	32
Key Dates	Key Date	9	9

ENGAGEMENT TOOL: SURVEY TOOL

Post-trial Survey

Visitors 270	Contributors 250	CONTRIBUTIONS 265
---------------------	-------------------------	--------------------------

Have you reviewed the traffic data?



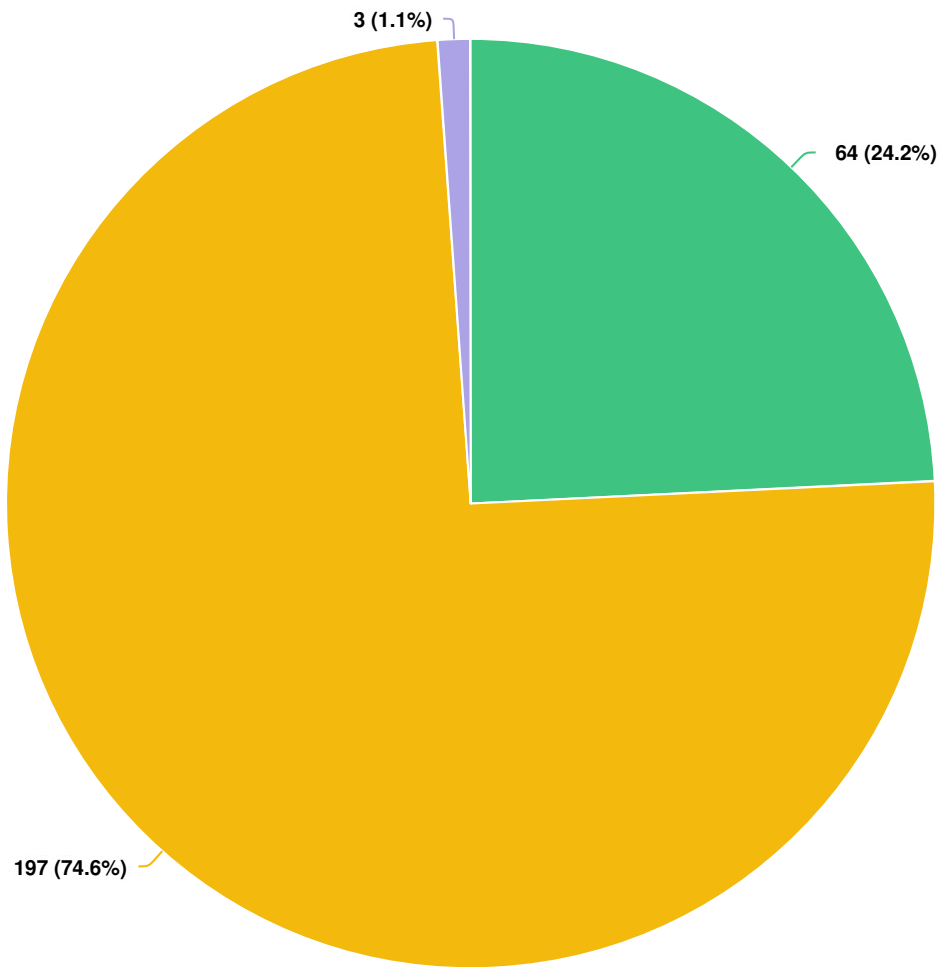
Question options

- Yes

Optional question (265 response(s), 0 skipped)

Question type: Radio Button Question

Now that the trial is complete and you have reviewed the data, do you support permanently converting the section of Rutland Avenue between Midgley Street and Gallipoli Street to one-way?



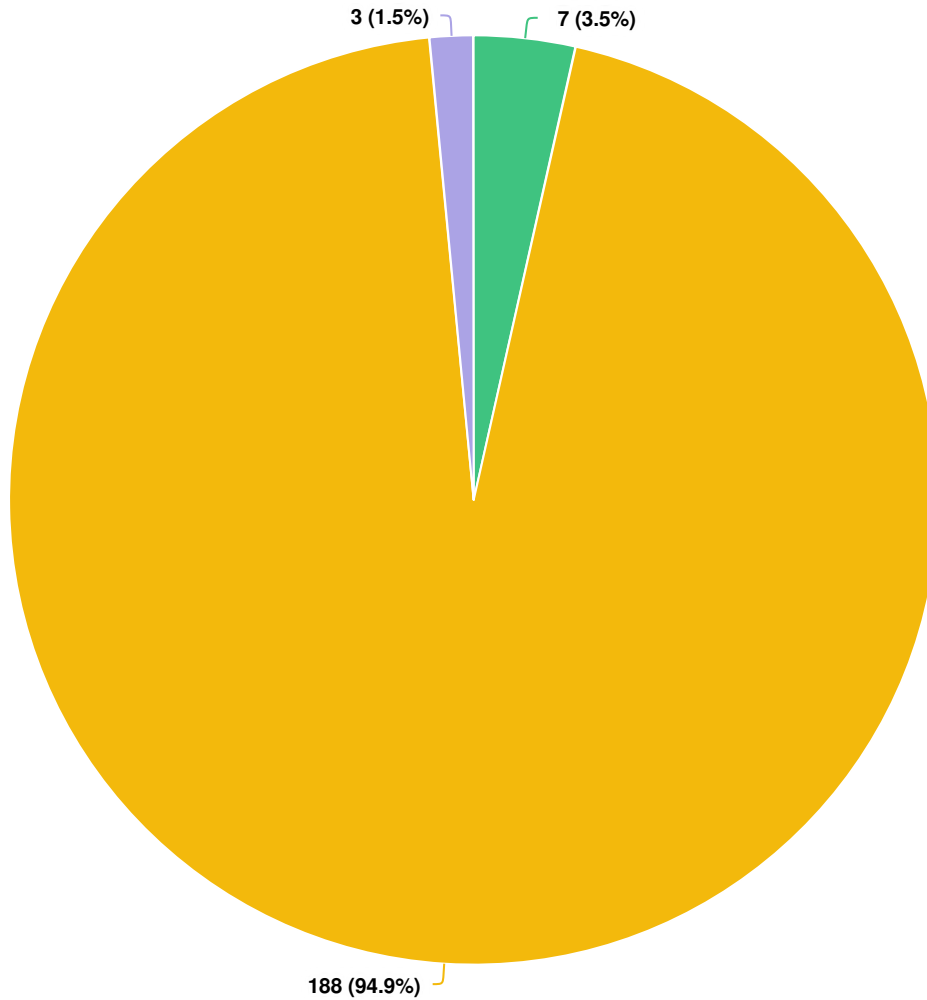
Question options

- Yes
- No
- I'm unsure

Optional question (264 response(s), 1 skipped)

Question type: Radio Button Question

Would you support the one-way conversion for a trial period of 12 months? This staged approach would allow the Shared Path to be constructed, then the Town could consider changing back to two-way, taking into account the road widening and undergrou...



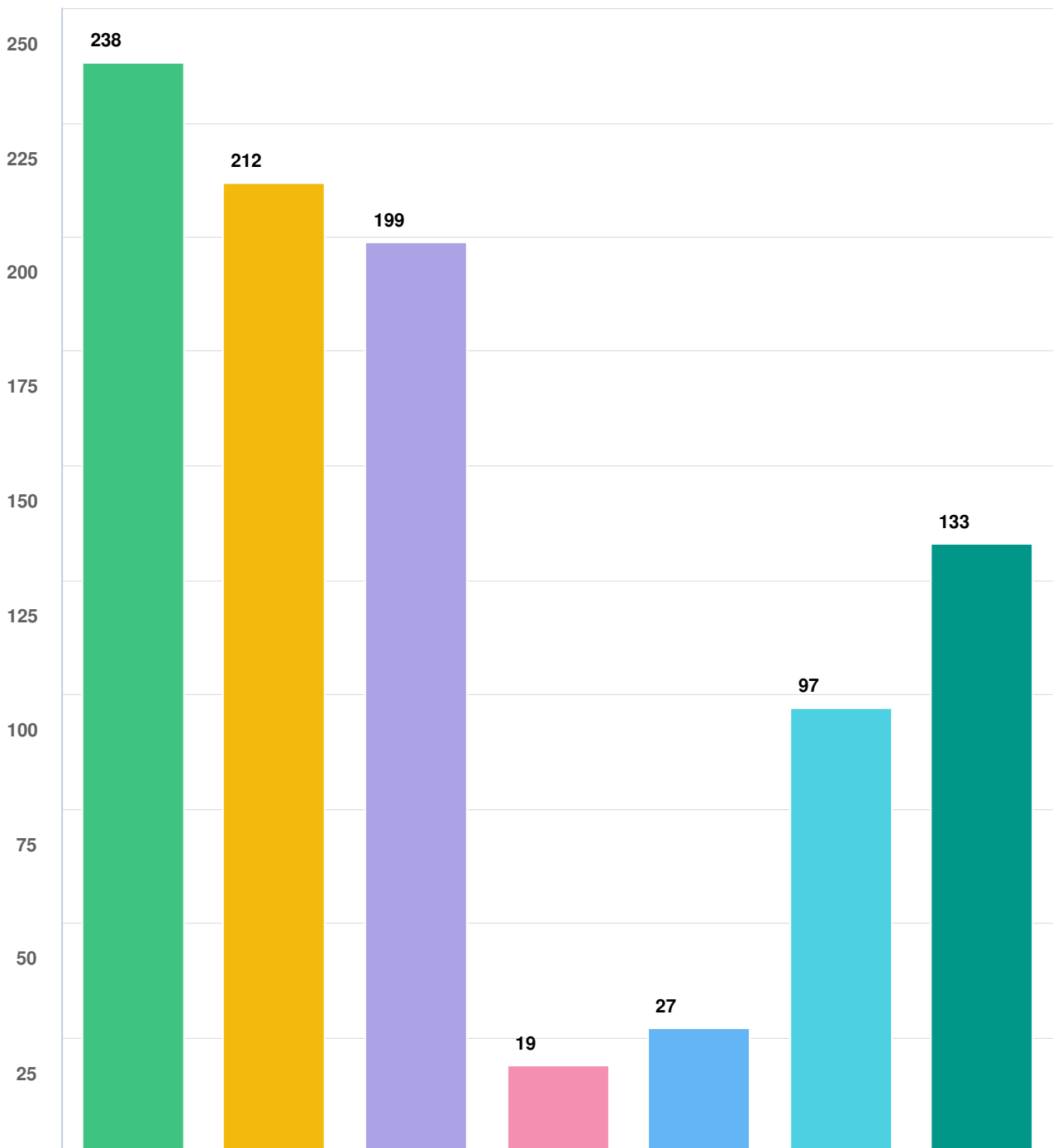
Question options

- Yes
- No
- I'm unsure

Optional question (198 response(s), 67 skipped)

Question type: Radio Button Question

Please select all options that apply to you



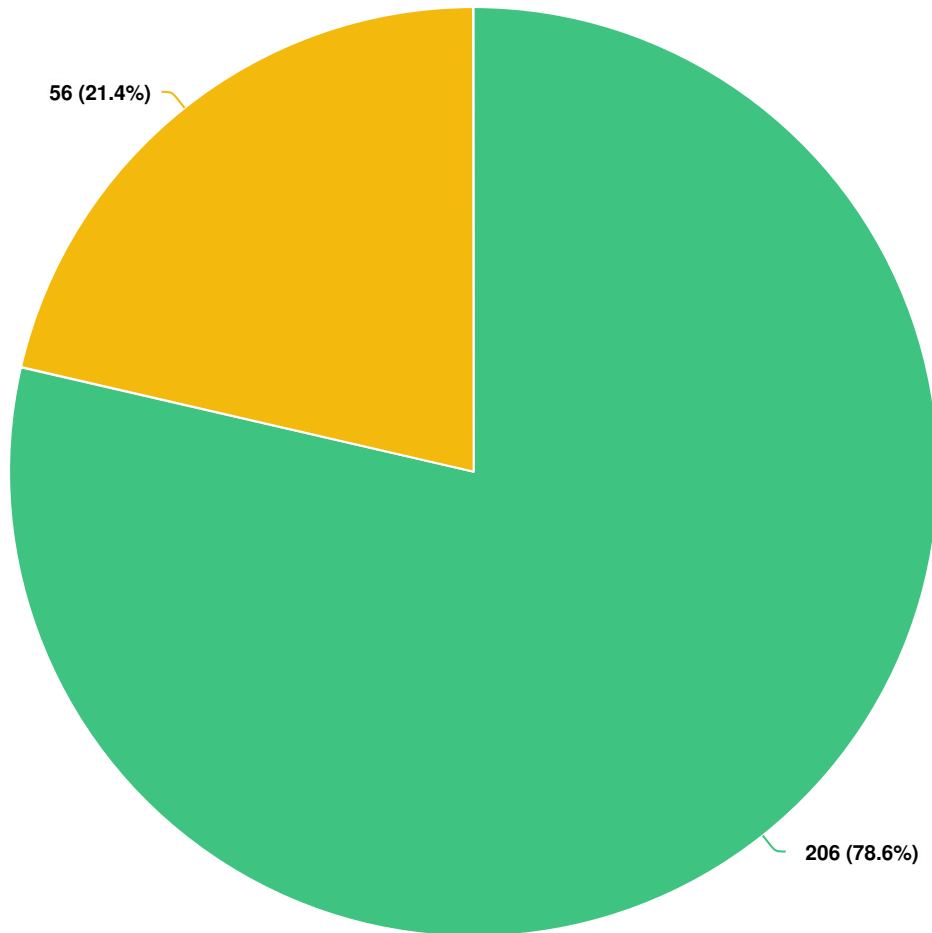
Question options

- I am a Town of Victoria Park resident
- I am a Victoria Park ratepayer
- I own property in the Town of Victoria Park
- I own or operate a business in the Town of Victoria Park
- I work in the Town of Victoria Park
- I visit the Town of Victoria Park often
- I commute through the Town of Victoria Park

Optional question (264 response(s), 1 skipped)

Question type: Checkbox Question

Do you live near the Rutland Avenue trial site (within 500m)?



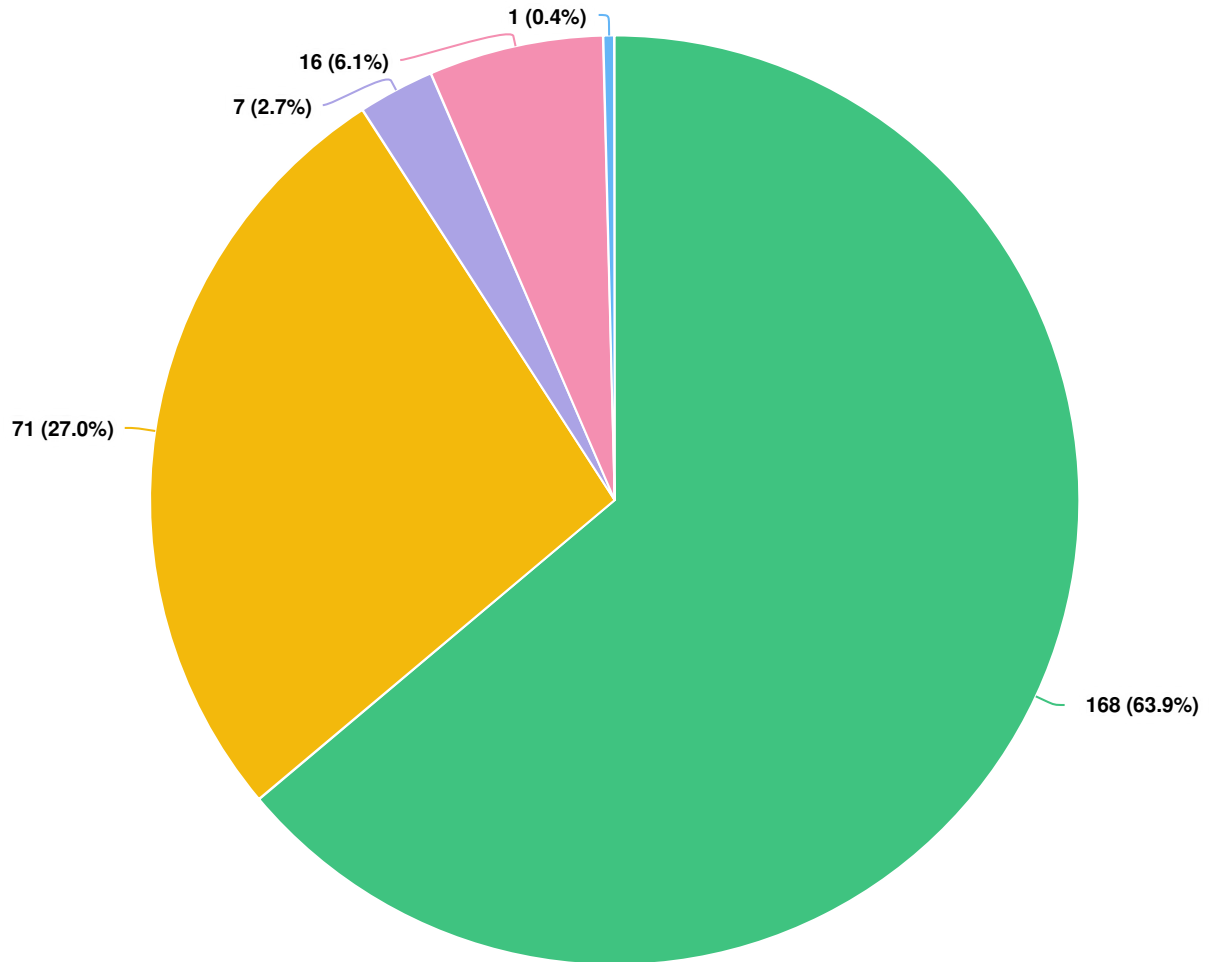
Question options

- Yes
- No

Optional question (262 response(s), 3 skipped)

Question type: Radio Button Question

How often do you use Rutland Avenue?



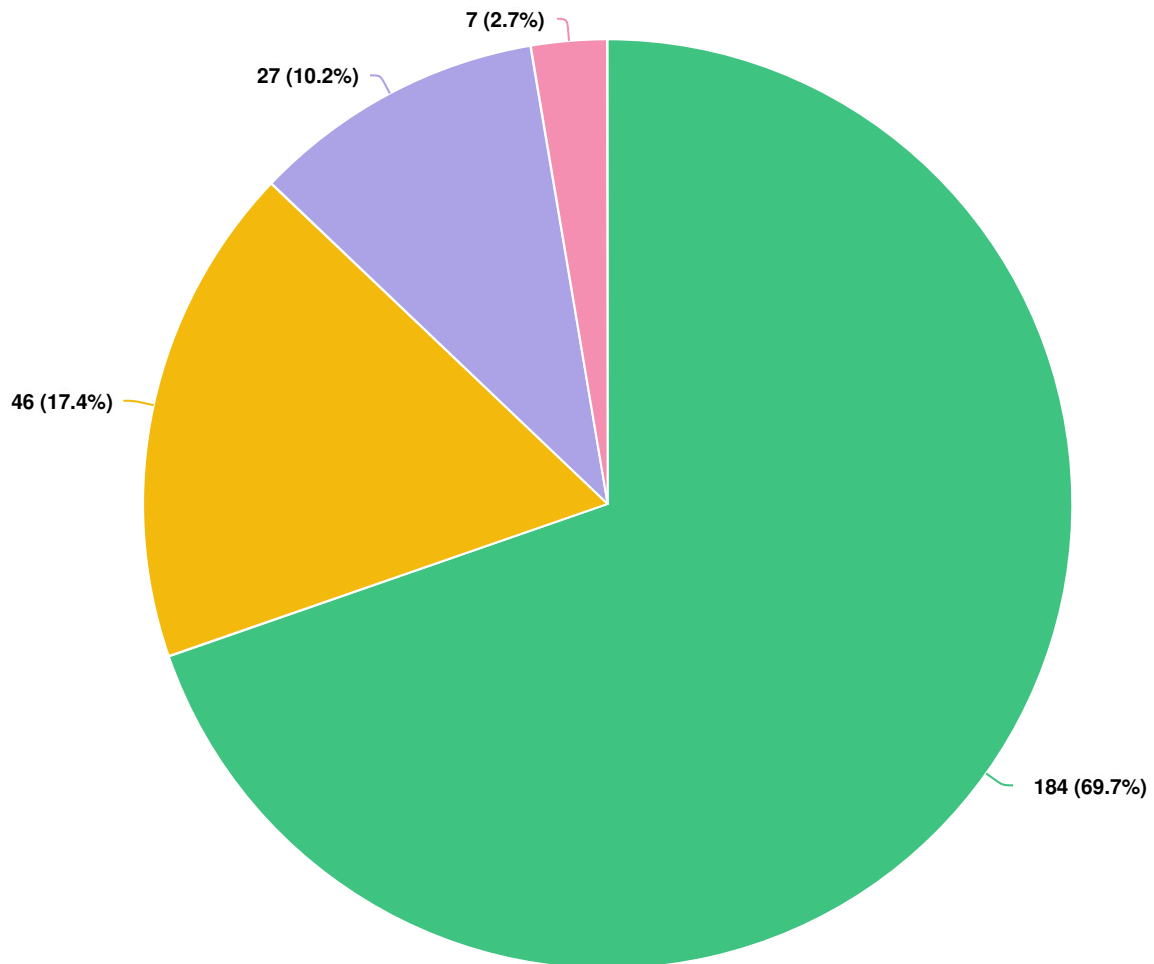
Question options

- Daily
- Weekly
- Fortnightly
- Monthly
- Yearly

Optional question (263 response(s), 2 skipped)

Question type: Radio Button Question

What mode of transport do you most often use on Rutland Avenue?



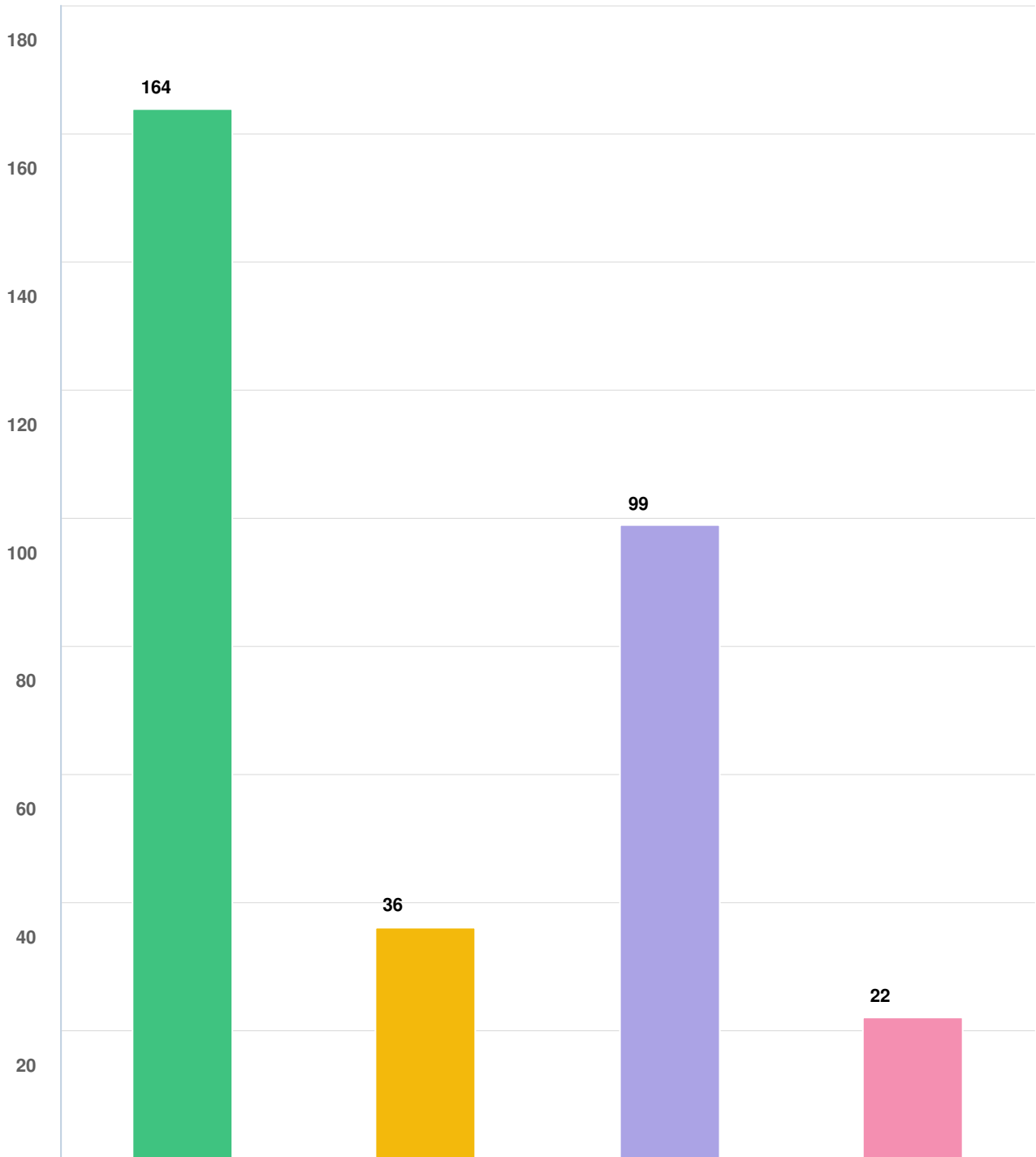
Question options

- Car
- Bicycle
- Walking
- Other (please specify)

Optional question (264 response(s), 1 skipped)

Question type: Radio Button Question

What has been your involvement in this project so far?



Question options

- I completed the one-way trial survey in May
- I have communicated directly with Town officers regarding this project
- I have given feedback to the Town about the Rutland Avenue Shared Path project in the past
- Other (please specify)

Optional question (206 response(s), 59 skipped)

Question type: Checkbox Question